
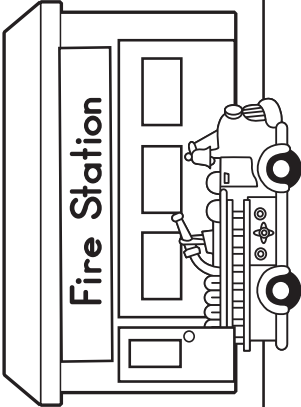

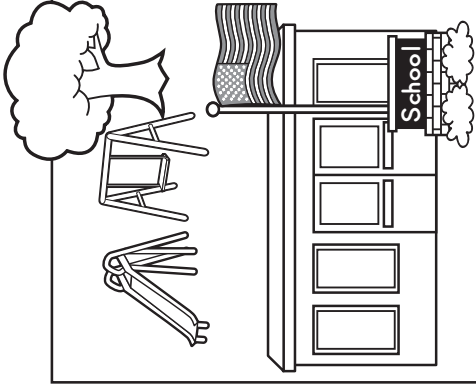


Toucan's Travels

by _____





Color Code

lake — blue

school — brown

fire station — red

trees — green

park — yellow

house — orange

©The Mailbox® • Teacher's Helper® • TEC45041 • Feb./Mar. 2009

47


How to Use Pages 47-54

Use this booklet project to help students gain an understanding of basic map skills. Give each child a copy of pages 47, 49, 51, and 53. Read aloud the text on each page as you help students follow the directions below.

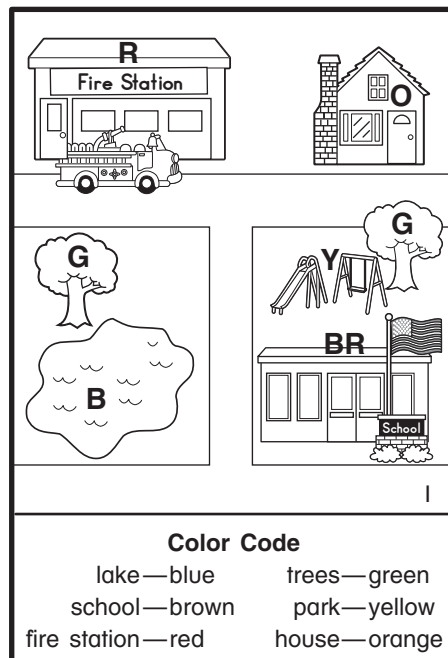
Directions for Each Student


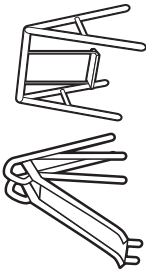

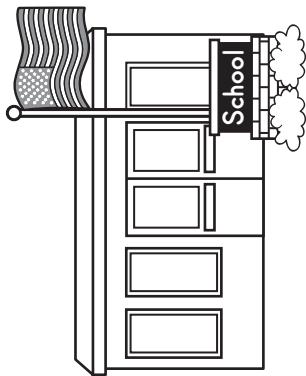
1. Cut out the booklet cover, booklet pages 1-5, the cards below booklet page 5, and the backing. Put the pages in order behind the cover and staple them atop the backing. Set the cutouts aside.
2. Booklet cover: Write your name.
3. Booklet page 1: Color the map by the code. Look at the map key on the backing for help.
4. Booklet pages 2-4: Follow the directions on each page.
5. Booklet page 5: Read the sentences. Then glue on the cutouts to complete the map.
6. Booklet backing: Circle the answer to each question.

Finished Sample







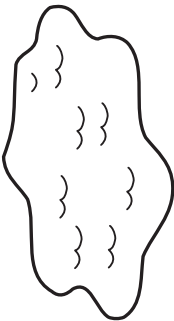






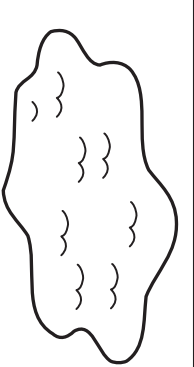



Answer Key



	 <p data-bbox="1161 1188 1286 1934">Color the lake that is farthest from the park.</p> <p data-bbox="1294 1125 1342 1157">2</p>
	 <p data-bbox="1161 222 1286 1031">Color the house that is near the trees.</p> <p data-bbox="1294 222 1342 254">3</p>

Answer Key

	
 <p>Color the lake that is farthest from the park.</p> <p>2</p>	 <p>Color the house that is near the trees.</p> <p>3</p>

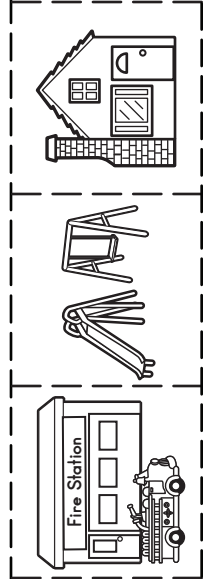
		 
		 
		

Draw a line to follow the road from the school to the park.










4

The park is **next to** the lake.
 The fire station is **far** from the trees.
 The house is **near** the trees.

5



Answer Key

		
		
		
<p>Draw a line to follow the road from the school to the park.</p> <p>4</p>		<p>The park is next to the lake. The fire station is far from the trees. The house is near the trees.</p> <p>5</p>

Map Key



lake



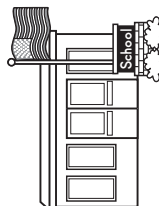
house




park




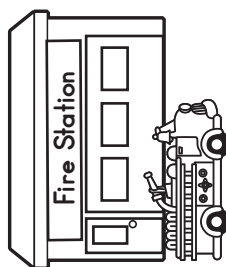


tree



school



fire station



Which is **near** the park?













Which is **far** from the school?



How many houses are there? 1 2 4

Answer Key

	
	
<p>Which is near the park?  </p> <p>Which is far from the school?  </p> <p>How many houses are there? 1  2  4</p>	